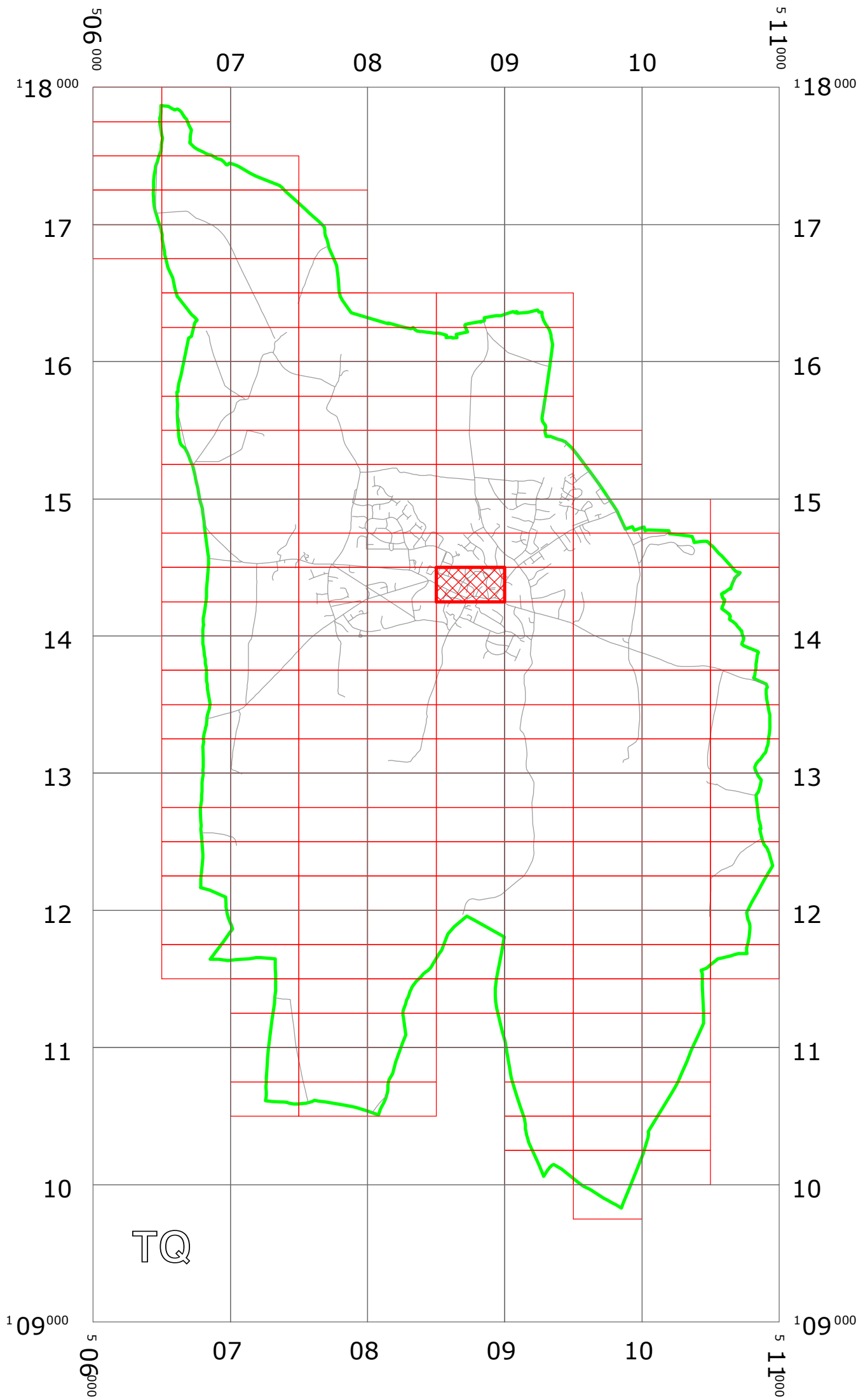







WEST SUSSEX COUNTY COUNCIL
((HORSHAM DISTRICT) (PARKING PLACES AND TRAFFIC REGULATION)
(CONSOLIDATION NO. 2) ORDER 2006)
(NORTH STREET STORRINGTON AMENDMENT) ORDER 2017

STORRINGTON AND SULLINGTON: LOCATION OF WAITING RESTRICTIONS



KEY:


-  OS.TILE GRID
-  PARKING TILE GRID
-  LOCATION OF WAITING RESTRICTIONS
-  PARISH BOUNDARY
-  ROAD NETWORK



West Sussex County Council
 Highways & Transport
 The Grange
 Tower Street
 Chichester
 West Sussex
 PO19 1RH

WEST SUSSEX COUNTY COUNCIL
 ((HORSHAM DISTRICT)
 (PARKING PLACES AND TRAFFIC REGULATION)
 (CONSOLIDATION NO. 2) ORDER 2006)
 (NORTH STREET STORRINGTON AMENDMENT) ORDER 2017

LOCATION OF WAITING RESTRICTIONS





Reproduced from or based upon 2017 Ordnance Survey mapping with permission of the Controller of HMSO (c) Crown Copyright reserved. Unauthorised reproduction infringes Crown copyright and may lead to prosecution or civil proceedings. West Sussex County Council Licence No. 100023447

SCALE: 1:35000
 DATE: 27/03/2017


Key for Waiting Restrictions

All areas over which the provision of the orders apply are defined by the shaded areas as shown on the following plans plus a contiguous area not indicated on the plans of verge and/or footway between the carriageway edge and the highway boundary. The plans in this schedule are based upon grid references of the Ordnance Survey National Grid defined by the OSGB 36 triangulation.



Prohibition of waiting at any time

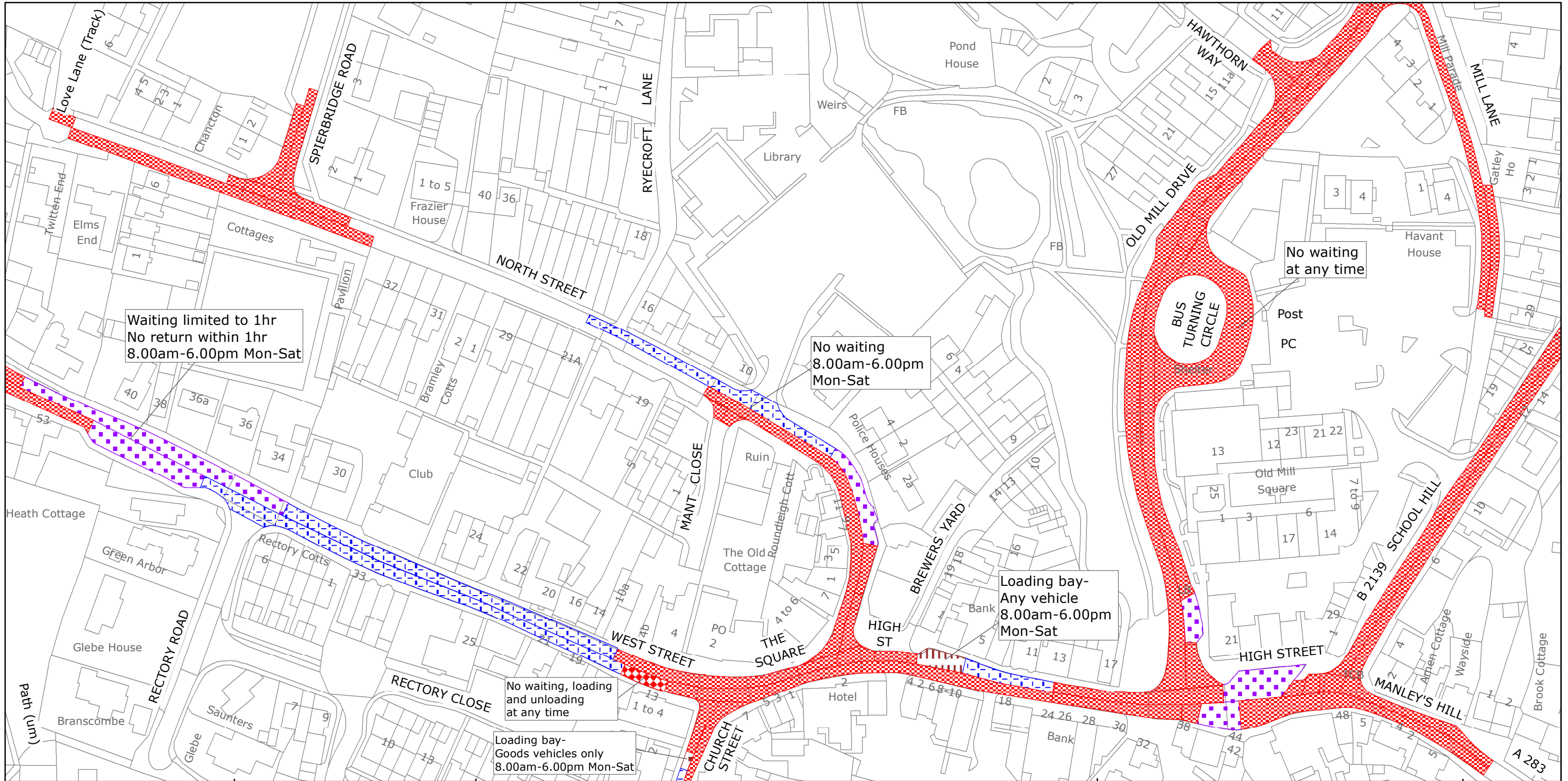
- 101  check No waiting at any time
- 107  pat020 No waiting 8.00am-6.00pm Mon-Sat

Free Limited Waiting

- 716  shd62 Waiting limited to 1hr No return within 1hr 8.00am-6.00pm Mon-Sat

Specified Vehicles

- 812  pat063 Loading bay-Goods vehicles only 8.00am-6.00pm Mon-Sat
- 816  pat046 Loading bay-Any vehicle 8.00am-6.00pm Mon-Sat



West Sussex County Council
 Highways & Transport
 The Grange
 Tower Street
 Chichester
 West Sussex
 PO19 1RH

HORSHAM DISTRICT: STORRINGTON AND SULLINGTON

WAITING RESTRICTIONS

TILE REF NO:
TQ0814SEN

SHEET ISSUE NO 8
 SHEET ACTIVE FROM -27/03/2017



SCALE:
 1:1250
 at A3 size

Reproduced from or based upon 2017 Ordnance Survey mapping with permission of the Controller of HMSO (c) Crown Copyright reserved.
 Unauthorised reproduction infringes Crown copyright and may lead to prosecution or civil proceedings West Sussex County Council Licence No. 100018485